





Pontarfynach Devil's Bridge



**Allwedd
Key**

-  Llwyr ar Ffordd/
Route on Road
-  Llwyr Hyrwyddedig/
Promoted Route





Cylchdaith Coed y Bobl Circular

Dechrau: Maes Parcio Ysgol Pontarfynach

Addas ar gyfer: Cerddwyr
Arwyneb: Ffordd, Trac, Porfa
Dodrefn: 23 gât, 1 sticil
Pellter: 8.5 km / 5.3 milltir

Parcio: Maes Parcio Ysgol Pontarfynach
Trafnidiaeth: 522 o Aberystwyth neu
o Dregaron
Trên o Aberystwyth

Cyflusterau: Caffi, Siop, Toiledau

Mapiau: OS Explorer 213
OS Landranger 135

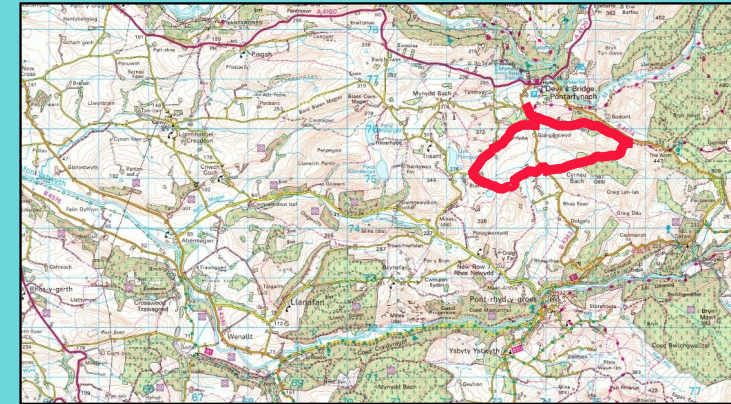
Start: Devil's Bridge School Car Park

Suitable for: Walkers
Surface: Road, Track, Grass
Furniture: 23 gates. 1 stile
Distance: 8.5 km / 5.3 miles

Parking: Devil's Bridge School Car Park
Public Transport: 522 from Aberystwyth
or Tregaron
Train from Aberystwyth

Amenities: Cafe, Shops, Toilets

Maps: OS Explorer 213
OS Landranger 135



**Dilynwch Cod Cefn Gwlad bob amser -
ewch i www.cyfoethnaturiolcymru.gov.uk**

**Always follow the Countryside Code, which
can be found at
www.naturalresourceswales.gov.uk**

**Gellir adrodd unrhyw broblemau y dewch ar eu traws ar y Llwybrau Tramwy trwy ebostio
cllic@ceredigion.llyw.cymru
Any problems encountered on Rights of Way can be logged at cllic@ceredigion.gov.uk**

