







**KEY**

-  Ceredigion County Council
-  Settlement Boundary
- Groundwater Depth**
- Indicative Groundwater depth**
-  Groundwater levels are at least 5m below the ground surface.
-  Groundwater levels are between 0.5m and 5m below the ground surface.
-  Groundwater levels are between 0.025m and 0.5m below the ground surface.
-  Groundwater levels are either at or very near (within 0.025m of) the ground surface.

**Notes**  
 The map provides an indicative assessment of groundwater depth on a 5m grid. Please refer to Section 4 of the SFCRA Report for further detail of the dataset used to define the potential for groundwater emergence. If no data is displayed on the map, or not all features are present, this indicates that the respective source or features are not present within this area.



Cyngor Sir  
**CEREDIGION**  
County Council



**Ceredigion County Council**  
**Stage 1 Strategic Flood**  
**Consequences Assessment**  
*Groundwater Depth*

**Settlement Area- Tregaron**

This document is the property of Jeremy Benn Associates Ltd. It shall not be reproduced in whole or in part, nor disclosed to a third party, without the permission of Jeremy Benn Associates Ltd.

|          |    |            |
|----------|----|------------|
| Drawn    | HB | 21/09/2022 |
| Checked  | CB | 22/09/2022 |
| Approved | GB | 23/09/2022 |

0 0.25 0.5 Kilometers