



Allwedd Key


- Llwybr ar Ffordd/
Route on Road
- Llwybr Hyrwyddedig/
Promoted Route

 **Ordnance Survey**
 © Hawftraint y Goron a hawliau crofna ddata 2019 Arolwg Ordnans 100024419
 © Crown copyright and database rights 2019 Ordnance Survey 10024419

Cynlun Cymunedau y Dreth Gwarediadau Tirlenwi



Cyngor Gwithredu
Gwirfoddol Cymru
wcva
Wales Council for
Voluntary Action



Aelwng gan
Lywodraeth Cymru
Funded by
Welsh Government

Landfill Disposals Tax Communities Scheme



Cylchdaith Aberystwyth Circular

Dechrau: Canol y Dref

Addas ar gyfer: Cerddwyr
Arwyneb: Ffordd, Trac, Porfa

Dodrefn: 7 gât, 2 bont, 54 step

Pellter: 8.6 km / 5.3 milltir

Parcio: Canol y Dref
Trafnidiaeth: O Aberteifi - T5
O Machynlleth - T2, X28
O Dregaron - T21, 585

Cyfleusterau: Caffi, Siop, Toiledau, Garej

Mapiau: OS Explorer 213
OS Landranger 135

Start: Town Centre

Suitable for: Walkers
Surface: Road, Track, Grass

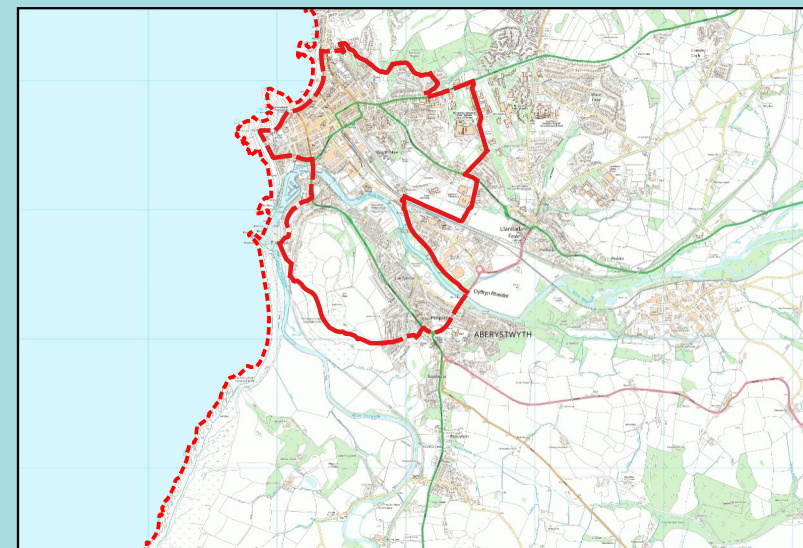
Furniture: 7 gates, 2 bridges, 54 steps

Distance: 8.6 km / 5.3 miles

Parking: Town Centre
Public Transport: From Cardigan - T5
From Machynlleth - T2, X28
From Tregaron - T21, 585

Amenities: Cafe, Shops, Toilets, Garages

Maps: OS Explorer 213
OS Landranger 135



Dilynwch Cod Cefn Gwlad bob amser.
Gwelwch www.cyfoethnaturiolcymru.gov.uk

Always follow the Countryside Code, which can
be found at www.naturalresourceswales.gov.uk

Gellir adrodd unrhyw broblemau y dewch ar eu traws ar Llywybrau Tramwy trwy dudalen "Adrodd Problemau" y Cyngor ar www.ceredigion.gov.uk Any problems encountered on Rights of Way can be logged on the County Council's "Problem Reporting page" at www.ceredigion.gov.uk

