










KEY

-  Ceredigion County Council
 -  Settlement Boundary
 -  NRW Recorded Flood Extents
- Number of sewer flooding incidents by ward**
- | | |
|---|---|
|  No data |  10-25 |
|  1 - 5 |  25-30 |
|  5-10 |  >30 |

Notes
 If no data is displayed on the map, or not all features are present, this indicates that the respective flood source or features are not present within this area.
 Sewer flooding data has been supplied by Dŵr Cymru Welsh Water.



**Ceredigion County Council
 Stage 1 Strategic Flood
 Consequences Assessment
*Historic Flooding***

Settlement Area- New Quay

This document is the property of Jeremy Benn Associates Ltd. It shall not be reproduced in whole or in part, nor disclosed to a third party, without the permission of Jeremy Benn Associates Ltd.

Drawn	HB	28/10/2022
Checked	CB	07/11/2022
Approved	GB	08/11/2022

Contains OS data © Crown copyright and database right 2022
 Contains Natural Resources Wales information © Natural Resources Wales and Database Right. All rights Reserved.