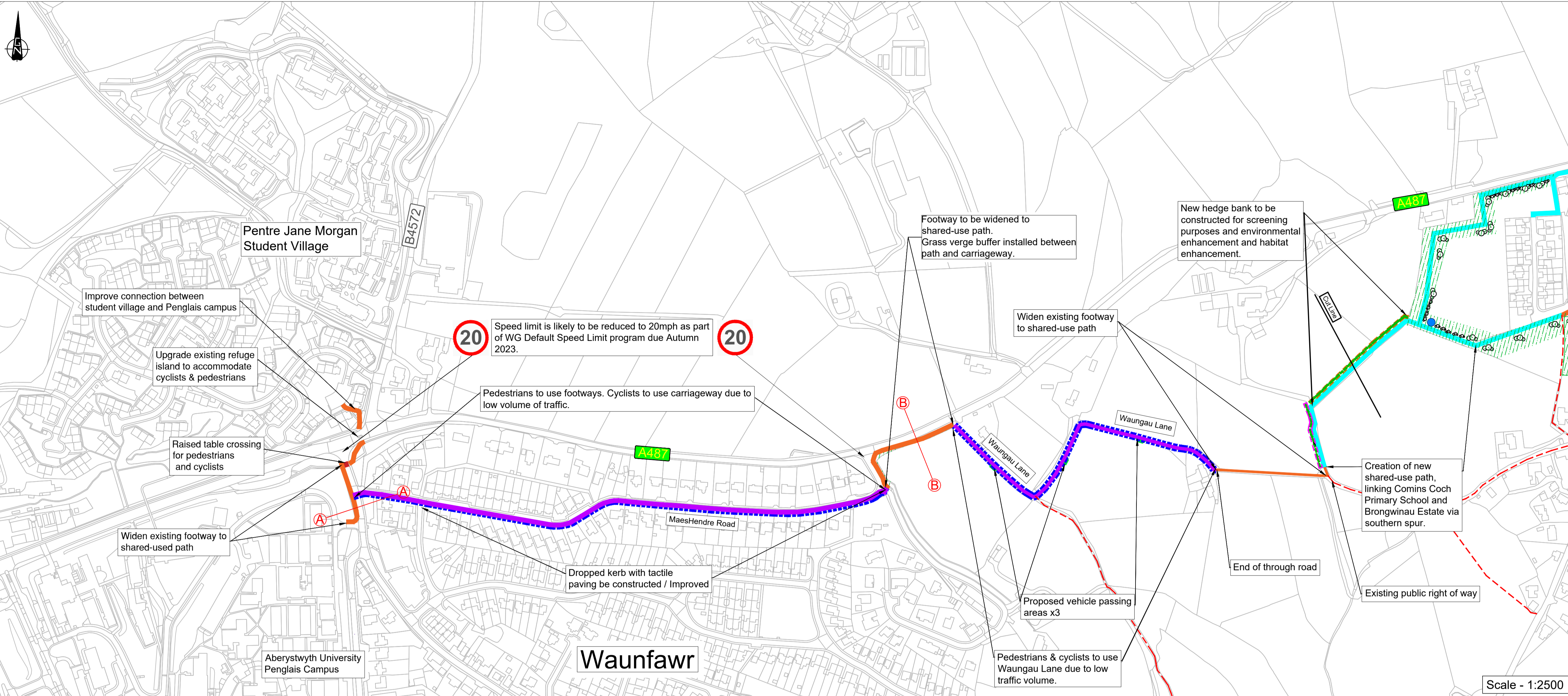
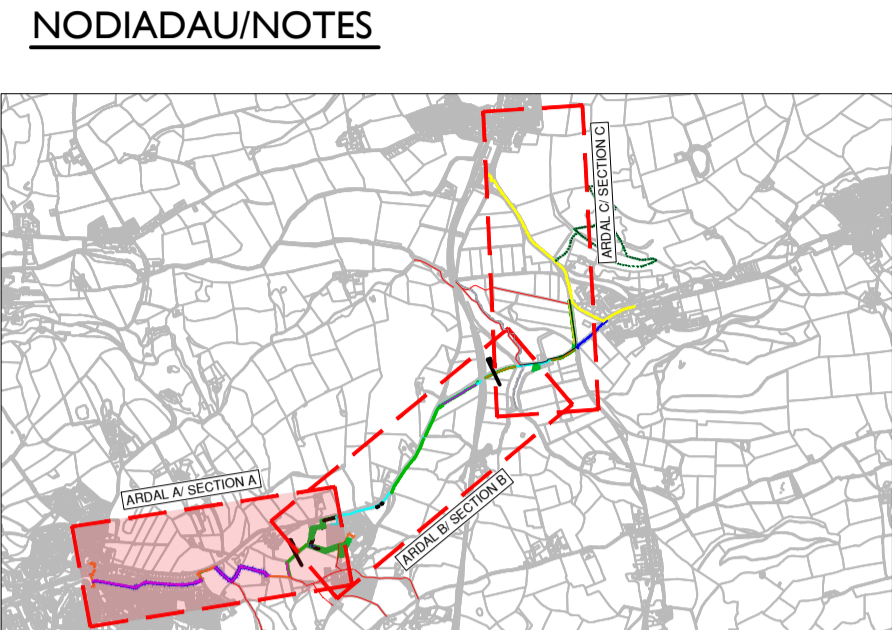


SECTION A

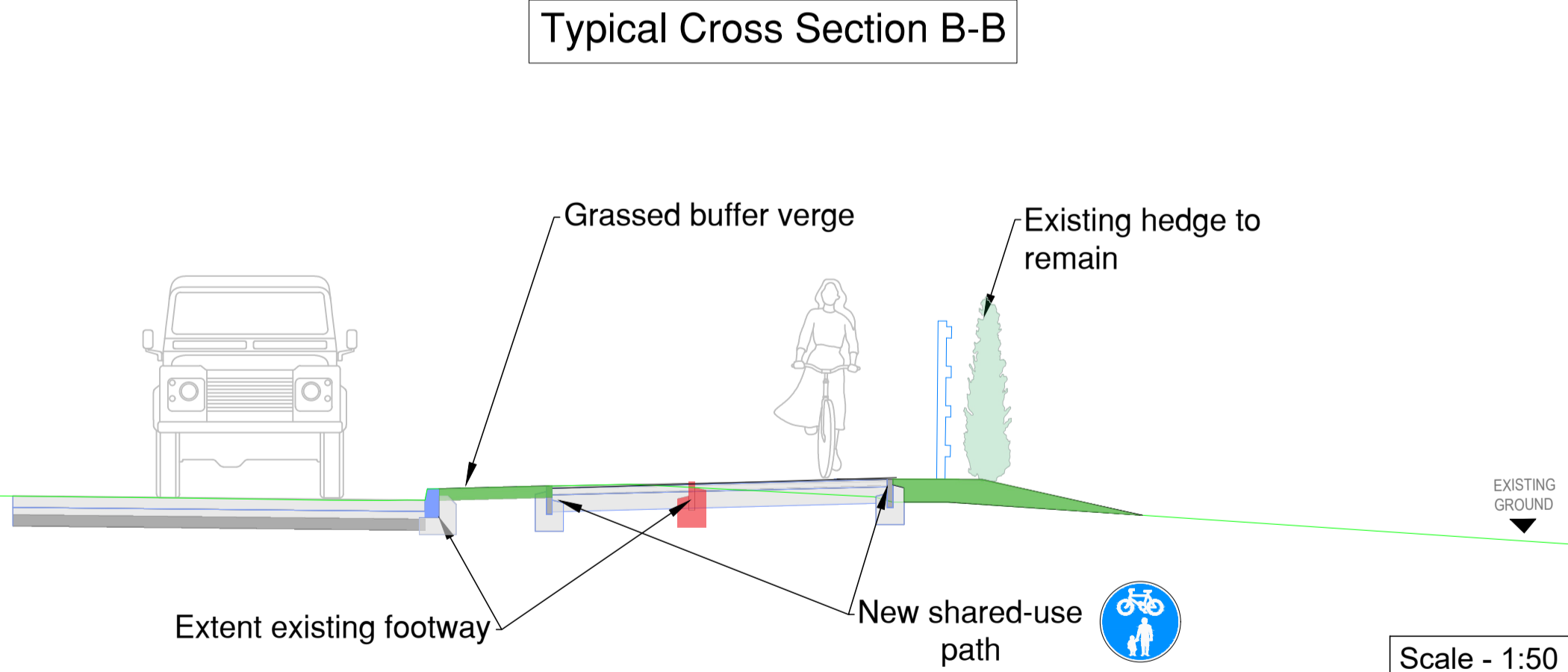
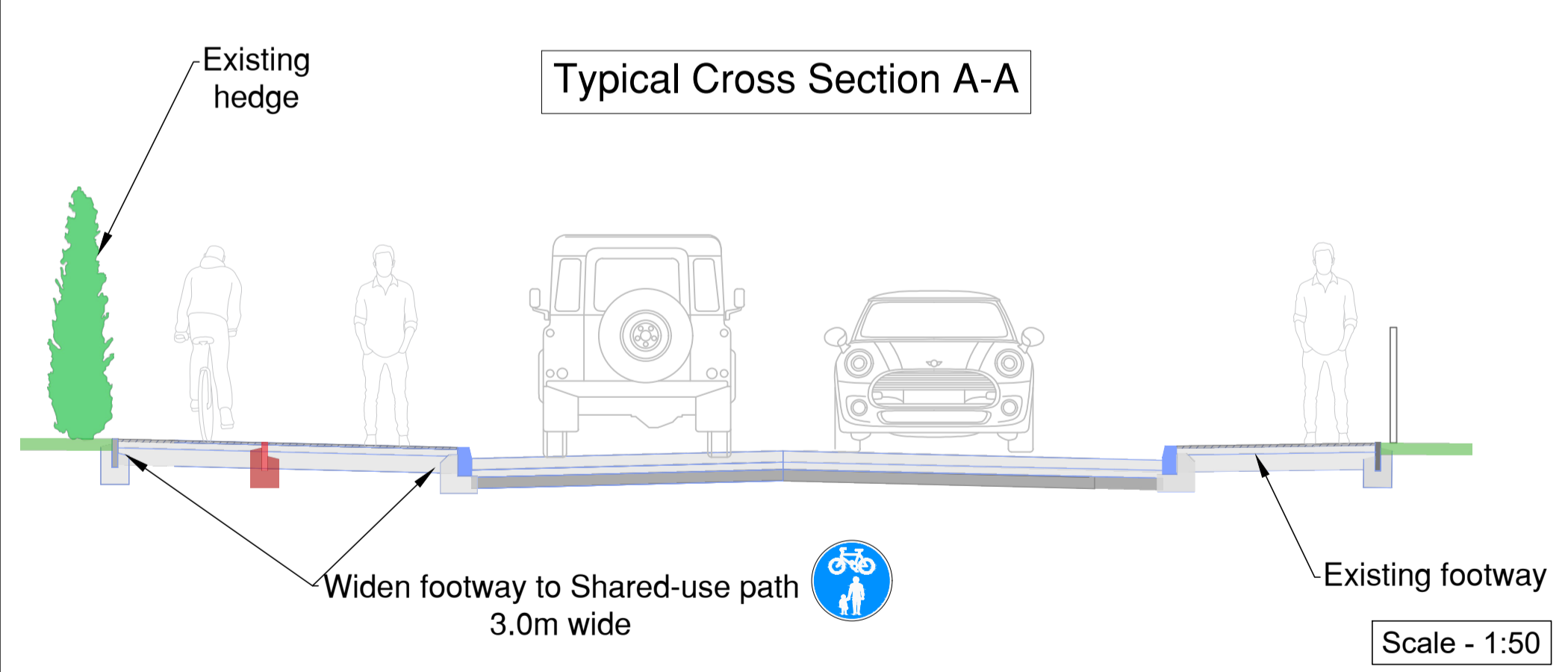


CLIENT / CLIENT :

Cyngor Sir
CEREDIGION
County Council



- ON ROAD CYCLING PROVISION
- WALKING PROVISION USING EXISTING FOOTWAY
- IMPROVE EXISTING FOOTWAY TO SHARED-USE PATH
- NEW SHARED-USE PATH MINIMUM 2.5M WIDE
- EXISTING PUBLIC RIGHT OF WAY
- EXISTING SHARED-USE PATH
- IMPROVE EXISTING HEDGE BANK
- NEW HEDGE BANK
- TRANSLOCATED HEDGE LINE
- AREA OF POTENTIAL ENVIRONMENTAL ENHANCEMENT



Selwyd or top yr Arwydd Ordnans gddo
Chwytirid Rhwydd Gwngol Maerdydd
© 1987/1991 y Cyngor a Phoblau cwrdd gddo
Mae Rhwyddion hysbysuol yn hysbysuol
y Cyngor a gellu gddo yn hysbysuol
Based upon the Ordnance Survey map with the
permission of the Controller of Her Majesty's Stationery Office,
Unauthorised reproduction infringes Crown copyright
and may lead to prosecution or civil proceedings.
Cyngor Gwynedd - 100023387 - 2023

DRAFT PLAN

RHIF NO. MODUR NEWIDIADAU MODUR

CYNNLUN / SCHEME :
Waunfawr to IBERS Active Travel Link

TEITL LLUNIAD / DRAWING TITLE :
Stakeholder Drawing Section A

DARLUNYDD GAN : DRAWN BY : ILT	DYDDIAD DARLUNYDD : DATE DRAWN : 30/5/23
GWIRYDD GAN : CHECKED BY : WTL	DYDDIAD GWIRYDD : DATE CHECKED : 30/5/23
Taflen Sheet 2 of 4	GRADDFEYDD : SCALES : As Shown @A1

Rhif Lluniad
Drawing No. 7522/MI/100

CYWI
REV